Project Management Initials: RL Designer: LC Checked: AR Approved: IC

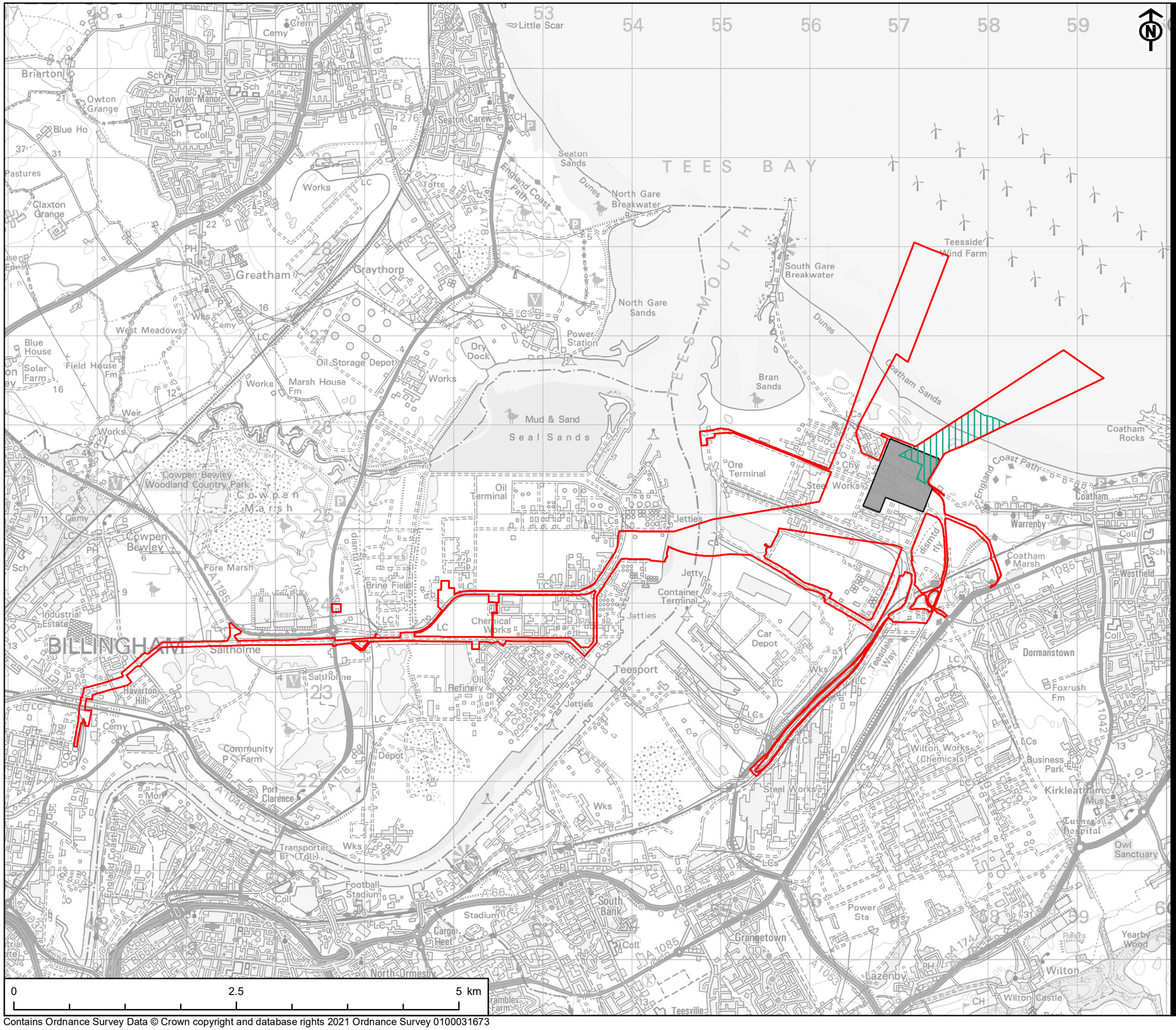

0 2.5 5 km

Scale @ A3 1:40,000

Contains Ordnance Survey Data © Crown copyright and database rights 2021 Ordnance Survey 0100031673

This drawing has been produced for the use of AECOMs client. It may not be used, modified or relied upon by third parties, except as agreed by AECOM or as required by law. AECOM accepts no responsibility, and denies any liability whatsoever, to any party that uses or relies upon this drawing without AECOMs express written consent.
All dimensions are indicative and in metres unless otherwise noted. Do not scale this document.

AECOM

PROJECT
NET ZERO TEESSIDE PROJECT

Net Zero Teesside

APPLICANTS
NZT POWER LTD. AND NZNS STORAGE LTD.

KEY
- Site Boundary
- Power, Capture and Compressor Site
- CO_2 Export Pipeline

TITLE
FIGURE 3-2a
DEVELOPMENT AREAS
CO_2 EXPORT PIPELINE

REFERENCE
NZT_210702_ES_3-2a_v4

SHEET NUMBER	DATE
1 of 5	02/07/2021

Project Management Initials: RL Designer: LC Checked: AR Approved: IC

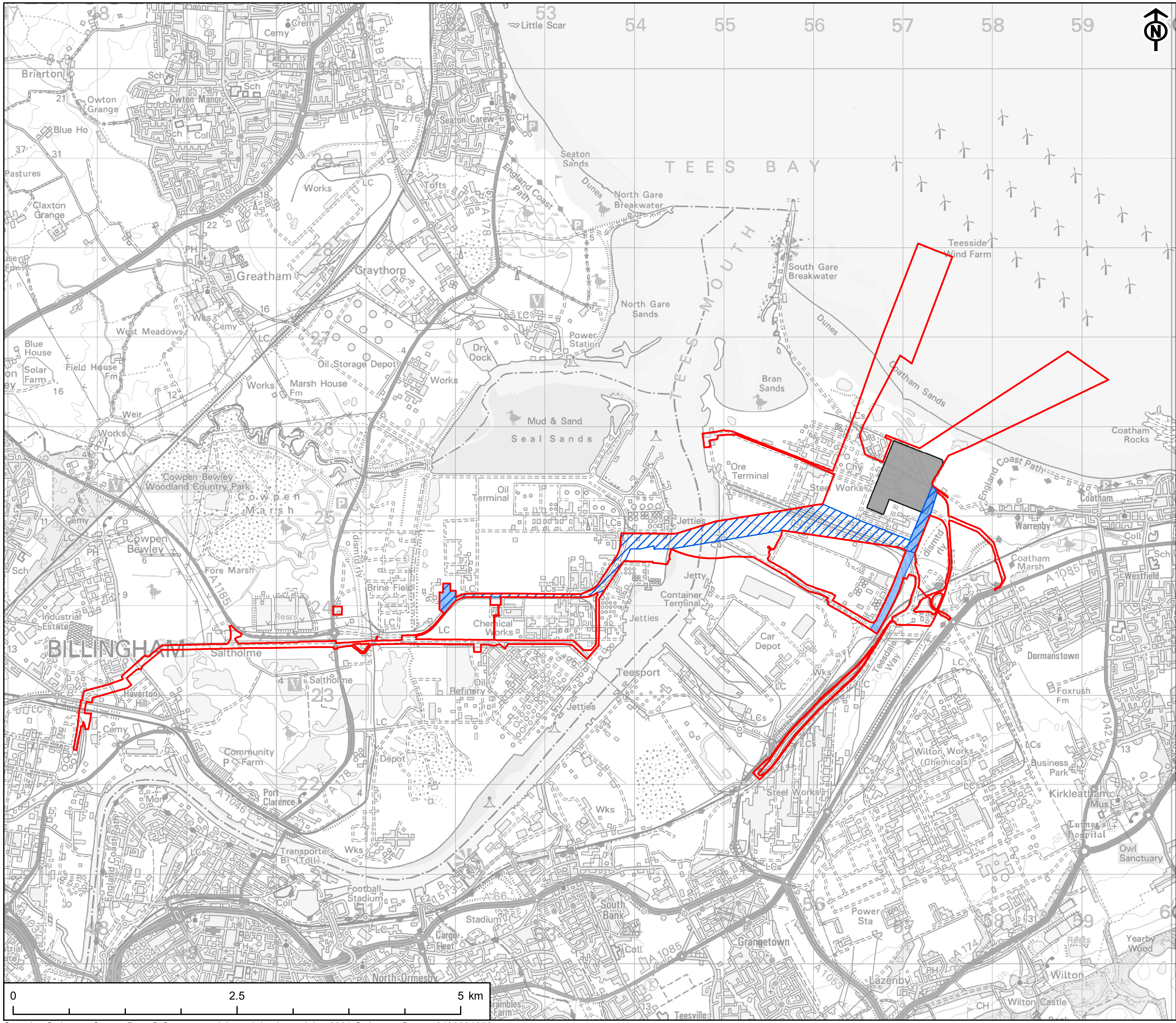

Scale @ A3 1:40,000

Contains Ordnance Survey Data © Crown copyright and database rights 2021 Ordnance Survey 0100031673

This drawing has been produced for the use of AECOMs client. It may not be used, modified or relied uon by third parties, except as agreed by AECOM or as required by law. AECOM accepts no responsibility, and denies any liability whatsoever, to any party that uses or relies upon this drawing without AECOMs express written consent.
All dimensions are indicative and in metres unless otherwise noted. Do not scale this document.

AECOM

PROJECT

NET ZERO TEESSIDE PROJECT

Net Zero Teesside

APPLICANTS

NZT POWER LTD. AND NZNS STORAGE LTD.

KEY

- Site Boundary
- Power, Capture and Compressor Site
- Natural Gas Connection Corridor
  - Option 1 (National Gas Grid and Trafigura Connections)
  - Option 2 (Sembcorp Connection)

TITLE

FIGURE 3-2b
DEVELOPMENT AREAS
NATURAL GAS CONNECTION CORRIDOR

REFERENCE

NZT_210707_ES_3-2b_v5

SHEET NUMBER: 2 of 5

DATE: 07/07/2021

Project Management Initials: RL Designer: LC Checked: AR Approved: IC

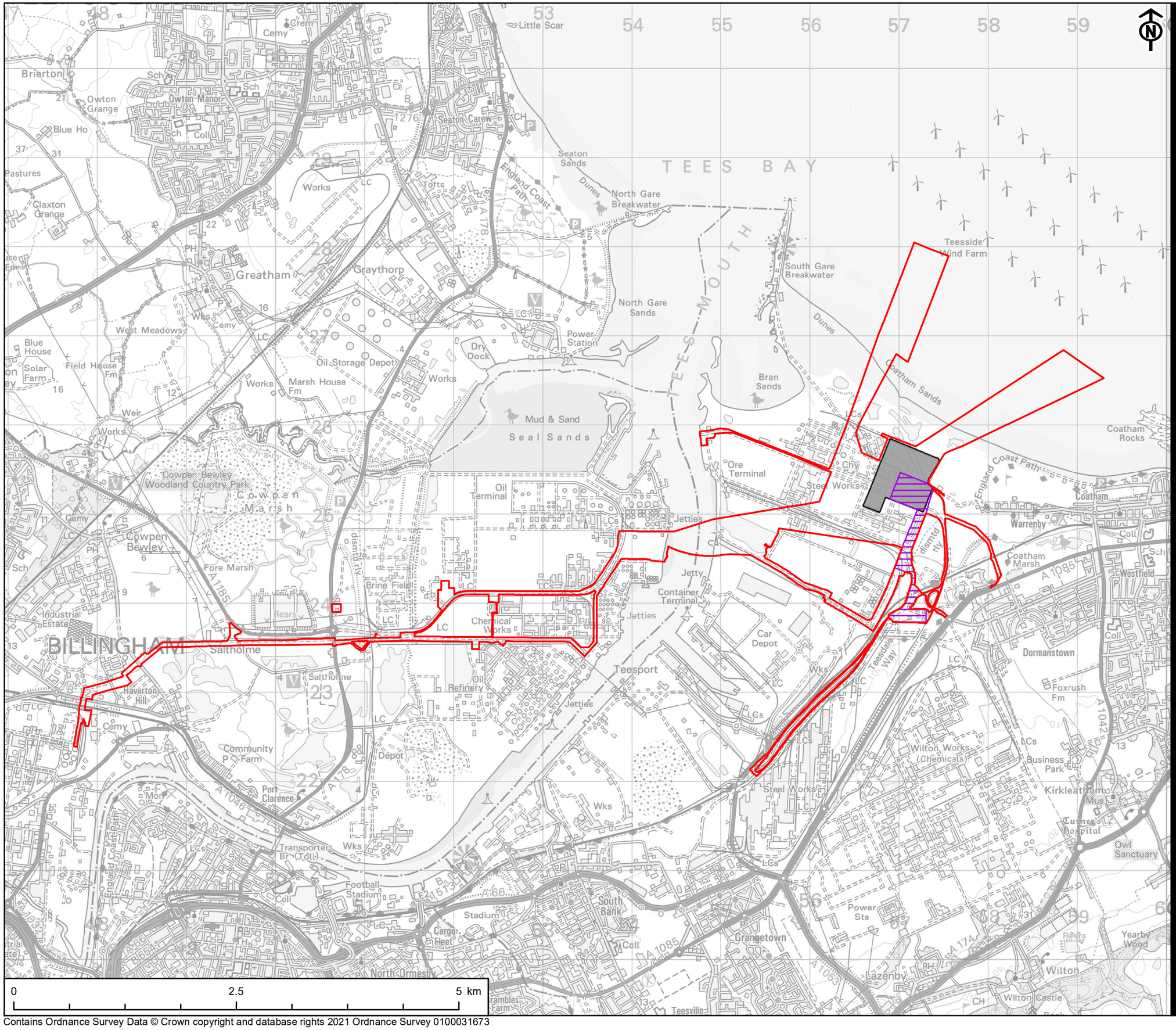

Scale @ A3 1:40,000

Contains Ordnance Survey Data © Crown copyright and database rights 2021 Ordnance Survey 0100031673

This drawing has been produced for the use of AECOM's client. It may not be used, modified or relied upon by third parties, except as agreed by AECOM or as required by law. AECOM accepts no responsibility, and denies any liability whatsoever, to any party that uses or relies upon this drawing without AECOM's express written consent.
All dimensions are indicative and in metres unless otherwise noted. Do not scale this document.

AECOM

PROJECT
NET ZERO TEESSIDE PROJECT

Net Zero Teesside

APPLICANTS
NZT POWER LTD. AND NZNS STORAGE LTD.

KEY
- Site Boundary
- Power, Capture and Compressor Site
- Electrical Connection Corridor (including Options 1A and 1B, see ES Figure 5-3)

TITLE
FIGURE 3-2c
DEVELOPMENT AREAS
ELECTRICAL CONNECTION CORRIDOR

REFERENCE
NZT_210702_ES_3-2c_v4

SHEET NUMBER	DATE
3 of 5	02/07/2021

Project Management Initials: RL Designer: LC Checked: AR Approved: IC

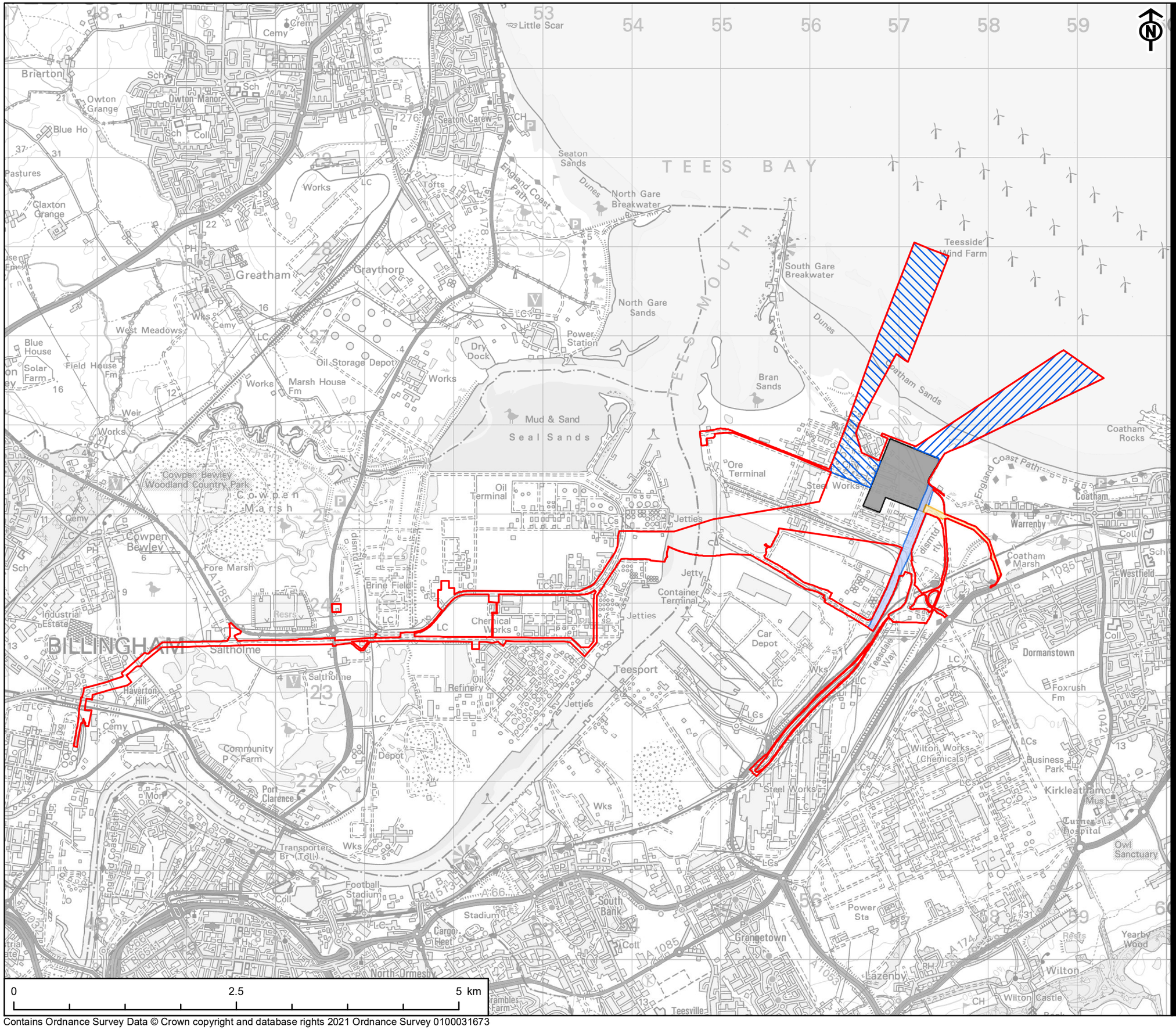

Contains Ordnance Survey Data © Crown copyright and database rights 2021 Ordnance Survey 0100031673

This drawing has been produced for the use of AECOM's client. It may not be used, modified or relied upon by third parties, except as agreed by AECOM or as required by law. AECOM accepts no responsibility, and denies any liability whatsoever, to any party that uses or relies upon this drawing without AECOM's express written consent.
All dimensions are indicative and in metres unless otherwise noted. Do not scale this document.

AECOM

PROJECT
NET ZERO TEESSIDE PROJECT

Net Zero Teesside

APPLICANTS
NZT POWER LTD. AND NZNS STORAGE LTD.

KEY
- Site Boundary
- Power, Capture and Compressor Site

Water Connection Corridors
- Option 1 - Water Discharge Corridor - Existing Outfall Connection
- Option 2 - Water Discharge Corridor - Replacement Outfall Connection
- Water Discharge Corridor - Connection to Bran Sands
- Water Supply Connection

TITLE
FIGURE 3-2d
DEVELOPMENT AREAS
WATER CONNECTION CORRIDORS

REFERENCE
NZT_210702_ES_3-2d_v4

SHEET NUMBER
4 of 5

DATE
02/07/2021

Project Management Initials: RL Designer: LC Checked: AR Approved: IC

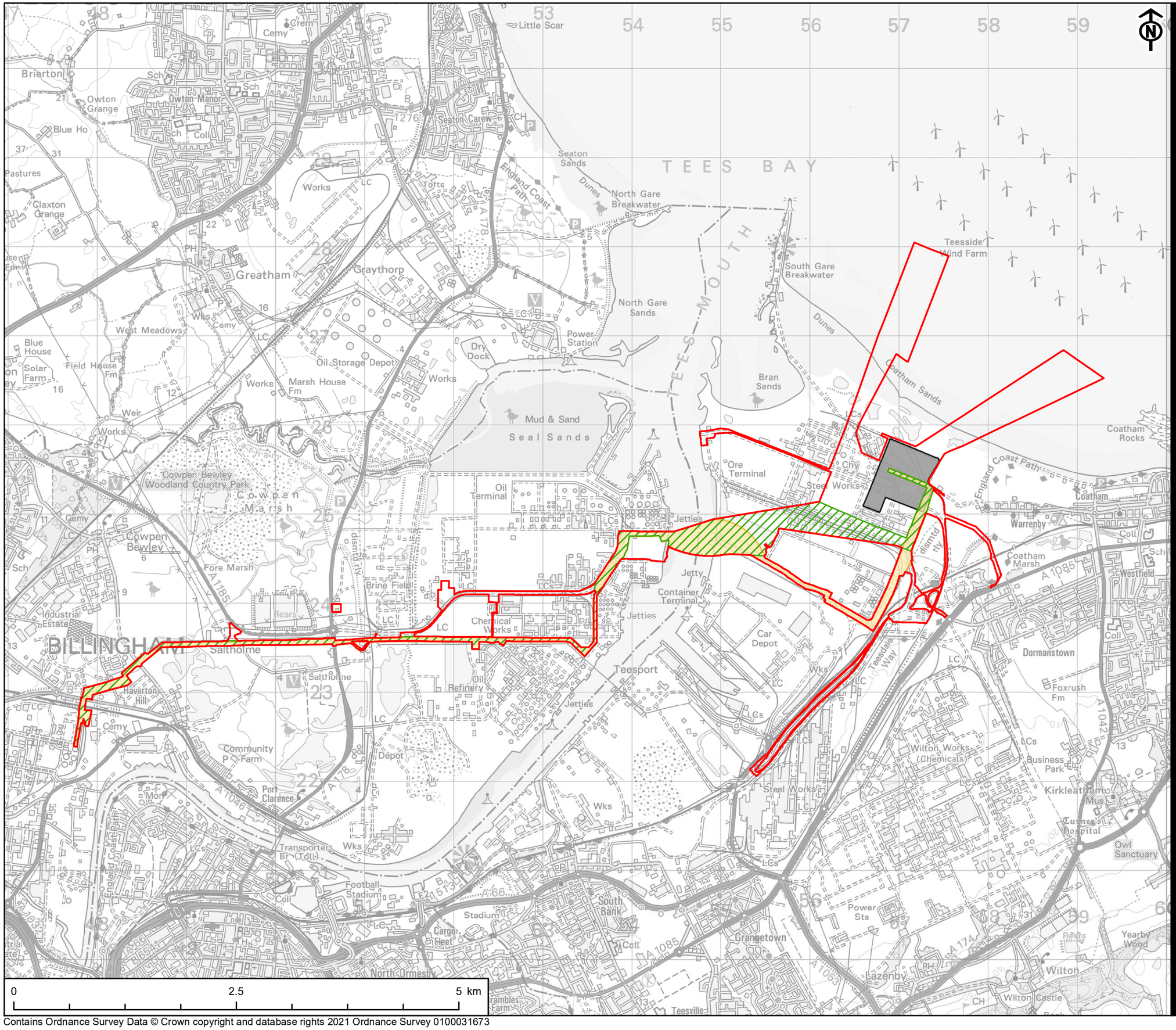

Contains Ordnance Survey Data © Crown copyright and database rights 2021 Ordnance Survey 0100031673

This drawing has been produced for the use of AECOM's client. It may not be used, modified or relied upon by third parties, except as agreed by AECOM or as required by law. AECOM accepts no responsibility, and denies any liability whatsoever, to any party that uses or relies upon this drawing without AECOM's express written consent.
All dimensions are indicative and in metres unless otherwise noted. Do not scale this document.

AECOM

PROJECT
NET ZERO TEESSIDE PROJECT

Net Zero Teesside

APPLICANTS
NZT POWER LTD. AND NZNS STORAGE LTD.

KEY
- Site Boundary
- Power, Capture and Compressor Site
- CO_2 Gathering Network
- Option 1 Route
- Option 2 Route
- Options 1 & 2 Shared Route

TITLE
FIGURE 3-2e
DEVELOPMENT AREAS
CO_2 GATHERING NETWORK

REFERENCE
NZT_210702_ES_3-2e_v4

SHEET NUMBER	DATE
5 of 5	02/07/2021